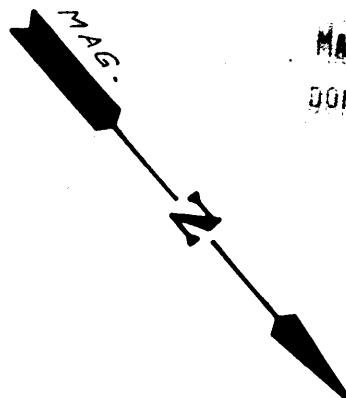
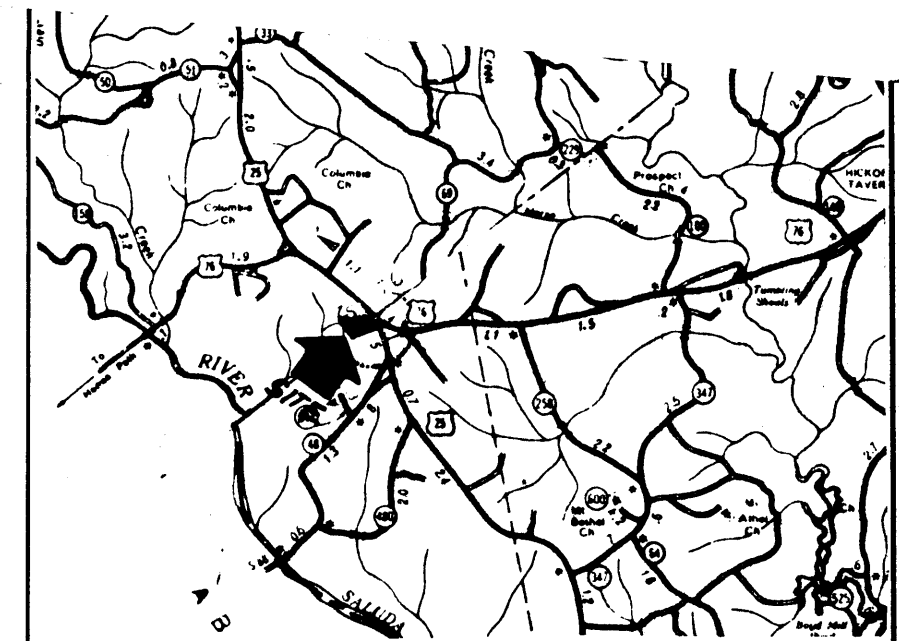


FILED
 GREENVILLE CO. S.C.
 MAY 5 4 40 PM '86
 DONNIE S. TANKERSLEY
 R.M.G.



R.T. RIDGEWAY ESTATE
 P.B. 34-132

PART 581.2-1-38



LOCATION MAP




I hereby certify that the ratio of precision of the field survey is 1/5,000 as shown hereon and the area was determined by DMD Method.

James R. Freeland
 James R. Freeland RLS & PE 4781

NOTE: COUNTY LINE LOCATION TAKEN FROM PLATS BY OTHERS.

36460
 12-P-31
 MAY 5 1986
 TAX MAP 581.2-1-23 &
 PART 38



STATE OF SOUTH CAROLINA
 LAURENS AND GREENVILLE COUNTY
 LOCATED IN PRINCETON

SURVEY FOR
 HENRY PORCH

FREELAND & ASSOCIATES Engineers & Land Surveyors	
GREENVILLE, S.C.	
SURVEY	J.G.
DRAWN	I.R.
CHECK	M.L.C.
SCALE	1" = 100'
DATE	APRIL - 18 - 86
DWG. NO.	15030

